

1.800.337.6746

MAP
inside

All Roads Lead to...
ASHTABULA
County

OFFICIAL
Driving Tour Map



Ashtabula
COUNTY, OHIO

1.800.337.6746

www.VisitAshtabulaCounty.com

We're closer than you think...

Mileage from Major Cities ~ All information is estimated.



Buffalo	144 miles
Charleston, WV	289 miles
Chicago, IL	398 miles
Cleveland, OH	53 miles
Columbus, OH	189 miles
Detroit, MI	223 miles
Erie, PA	53 miles
Pittsburgh, PA	142 miles
Wheeling, WV	146 miles
Youngstown, OH	62 miles

IMPORTANT PHONE NUMBERS

Emergency	911
State Highway Patrol	440.969.1155
Ashtabula County Sheriff	440.576.9046
U.S. Coast Guard	440.964.9417
National Poison Control.....	800.222.1222
Ashtabula County Convention & Visitors Bureau	800.3.DROP.IN (800.337.6746)
Local Weather.....	440.275.9555
Ashtabula County Medical Center	440.997.2262
University Hospital System (Geneva).....	440.466.1141
(Conneaut).....	440.593.1131

Stop in for your Free Travel Packet...

1.800.337.6746



Scan this code to link to our website for more information

Ashtabula
COUNTY, OHIO

Where our lake awaits.

www.VisitAshtabulaCounty.com

Visit
Ashtabula County

In the northeast corner of Ashtabula County begins the first 30 miles of Ohio's Lake Erie Coastal Ohio Scenic Byway, running along Lake Erie's shoreline through Conneaut, Ashtabula Harbor and Geneva-on-the-Lake. Experience Midwestern charm at street festivals, historic downtowns and unique museums. Ashtabula County is home to 18 picturesque covered bridges, including America's longest and shortest. Smolen-Gulf bridge spans 613 feet while Liberty Street Bridge in Geneva is a mere 18 feet long. The Grand River Valley is the largest grape growing region in the state of Ohio. Visitors will enjoy 21 wineries within a short drive. We invite you to tour our rolling landscape along country roads spotted with Barn Quilts and immerse yourself in our Western Reserve architecture. Ashtabula means "River of Many Fish". Cast your line in one of our three scenic rivers, renowned for steelhead trout. You will find plenty to do on the water. Enjoy cool breezes on Lake Erie's southern shore or fall asleep under the stars around Pymatuning Lake. Families will keep returning to stay in a lakeshore cottage, State Park Lodge, quaint bed & breakfast or one of our 17 campgrounds. Year round, Ashtabula County is full of charm, both old & new. We welcome you to grab your camera and visit Ashtabula County...**Where Our Lake Awaits!**

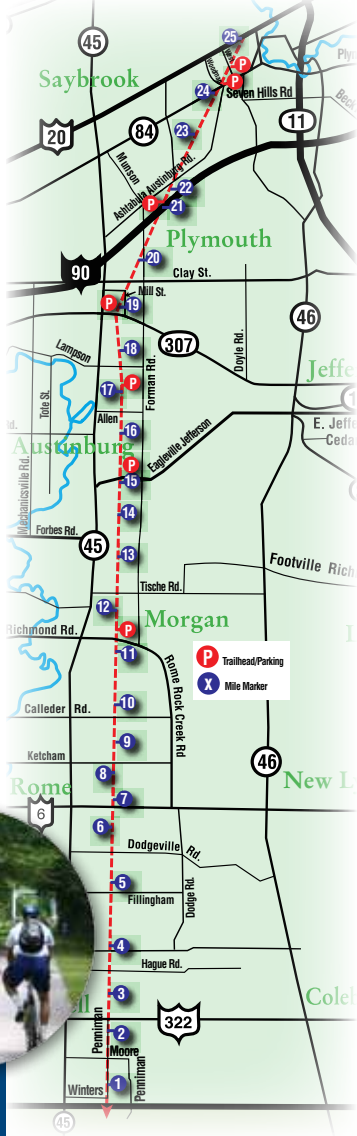
The Greenway Trail

As part of the "rails to trails" program, responsible for transforming old railroad beds into recreation pathways, The Greenway Trail in Ashtabula runs south for nearly 27 miles, passing through the towns of Saybrook, Austinburg, Rock Creek, Rome and Orwell before connecting to Trumbull County and its trail system. Seven trailheads provide access to this smooth path of asphalt for a day of walking, jogging, roller blading & bicycling with plentiful parking for vehicles & trailers. At the main trailhead, St. Rt. 307 and Mill St. in Austinburg, you will find restrooms and a convenient store for beverages and snacks.

During the winter months, the Greenway Trail is utilized by cross-country skiers and snowmobilers who come in droves for that "lake effect" snow that blankets the county. Crisp air and breath taking scenery are just two of the many reasons to get out and enjoy winter. The Greenway Trail is groomed during the winter to make for a smooth ride whether you are walking, cross-country skiing or getting your snowmobile out for an adventure.



Summer, Winter, Spring or Fall...
The Greenway Trail Awaits!



1.800.337.6746

www.VisitAshtabulaCounty.com

www.VisitAshtabulaCounty.com

www.VisitAshtabulaCounty.com

Where our lake awaits.

Ashtabula
COUNTY, OHIO



- Jefferson via Jones Road, Route 167 and Route 46. It is approximately 3.5 miles back to Jefferson.
- 12. Giddings Rd., Jefferson** – 1399 Giddings Rd., 44047 • Clearance 15'6" (8 mi. from Smolen-Gulf bridge) Pratt Truss construction was used for this 107 foot bridge built in 1995 with funding from an ODOT Timber Grant. It crosses Mill Creek in Jefferson Township. At this point the tour returns to the Ashtabula River and has a life expectancy of 100 years.
- 11. Smolen-Gulf, Ashtabula** – 7001 State Rd., 44004 • Clearance 14'6" (2.6 mi. from Olin Bridge) structural design was done by John W. Smolen, Jr. (former County Engineer) and architectural design was done by Timothy J. Martin (current County Engineer). The bridge was dedicated on Aug. 26, 2008.
- 10. Olin Bridge, Ashtabula** – 1880 Dewey Rd., 44004 • Clearance 12'0" (2.5 mi. from Beneka Rd. bridge) Located on Dewey Rd. in Plymouth Twp., Ohio is the only bridge named for a family. Ohio's have owned property next to the bridge since it was built in 1873. The 115 ft. town lattice structure over Ashtabula River. It was renovated in 1985 when a laminated arch 9 in. wide, 38 in. thick, spanning the length of the bridge, was added.
- 9. Beneka Rd., Ashtabula** – 4500 Beneka Rd., 44004 • Clearance 11'0" (1.1 mi. from Creek bridge) The construction of this 125foot town lattice bridge is unknown. It sits 25 feet above the Conneaut Creek and was extensively renovated in 1994.
- 8. Creek Rd, Conneaut** – 371 Creek Rd., 44030 • Clearance 11'4" (3.4 mi. from State Rd. bridge) The dedication of the bridge in 1983 was the forerunner of the Covered Bridge Festival.
- 7. State Rd., Kingsville** – 5899 State Rd., 44048 • Clearance 16'2" (5.1 miles from Middle Rd. bridge) Containing 87,000 feet of southern pine and oak, the State Road Bridge was erected in 1983 across Conneaut Creek. The 152 foot town lattice span was the first covered bridge designed and built by County Engineer, John W. Smolen, Jr. A four foot tall window extends the length of the town lattice construction. The dedication of the bridge in 1983 was the forerunner of the Covered Bridge Festival.
- 6. Middle Rd., Conneaut** – 910 Middle Rd., 44030 • Clearance 13'6" (8.3 mi. from Root Rd. bridge) This 136 ft. Howe truss bridge was built in 1868 over Conneaut Creek, which is the longest river in eastern Ashtabula County. It was reconstructed in 1984 with the help of 3 volunteers and 4 college students.
- 5. Root Rd., Conneaut** – 4680 Root Rd., 44030 • Clearance 8'4" (3.9 mi. from Graham Rd. bridge) A 114 foot town lattice built in 1868, Root Rd. bridge crosses the Ashtabula River. It was raised 18 in. during the rehabilitation in 1982-83 and new laminated girders and a center concrete pier were added.
- 4. Graham Rd., Jefferson** – 4646 Graham Rd., 44047 • By-Pass (5.9 mi. from Caine Rd. bridge) The Graham Road bridge, which was built from remnants of a bridge washed downstream in the west branch of the Ashtabula River in Pierpoint Township.
- 3. Caine Rd., Jefferson** – 4699 Caine Rd., 44047 • Clearance 11'0" (6.7 mi. from South Denmark Rd. bridge) This first Pratt Township bridge in Ohio was built in 1986 in honor of Ashtabula County's 175th anniversary. The 124 foot long bridge traverses the west branch of the Ashtabula River in Pierpoint Township.
- 2. South Denmark Rd., Jefferson** – 2670 S. Denmark Rd., 44047 • Clearance 10'9" (2.7 mi. from Neicher Rd. bridge) Built in 1890 this town lattice bridge spans Mill Creek. The 81 ft. structure was by-passed in 1975 but is easily accessible.
- 1. Neicher Rd., Jefferson** – 1544 Neicher Rd., 44047 • Clearance 14'6" (2.7 mi. from center of town) Construction was funded by an ODOT Timber Grant and was opened to traffic in 1999. It is 613 feet long and stands 83 feet above the Ashtabula River. With a clear width of 30 feet it will support full legal load traffic and has a life expectancy of 100 years.

This is a tour of the north & eastern Tour
The tour begins in the center of Jefferson and travels east on East Jefferson Street.
Approximate round trip of this tour is 69 miles. There are 12 bridges in this tour.

Ashtabula County Covered Bridge Festival

25 West Jefferson Street, Jefferson, Ohio 44047 • 440-576-3769

SAVE THE DATE! 2nd Full Weekend of October

Hours 8am-6pm Sat • 8am - 5pm Sun

Official Sponsors • Crafts • Entertainment • Historic Vehicles and Engines Quilt Show • Contests Parade • Food • Step-on Guide Service Available All Year for Groups and Bus Tours


www.coveredbridgifestival.org

- At this point the tour returns to Jefferson by way of Route 322.
- Route 45 and Eagleville Road. It is approximately 24 miles back to Jefferson.
- bridge was renovated in 2002-03 and was opened to traffic in the Fall of 2003.
- made from creek stone. Windsor Mills Bridge is also listed in the National Register of Historic Places. This center supports. One is from sandstone that was quarried nearby and the other is Grand River. Built in 1867 the town lattice sits atop cut stone abutments with unique County, Windsor Mills Bridge is 120 ft. long and spans Phelps Creek, a tributary of the (1.4) miles from Haverdale Rd. bridge Located in a very picturesque area of the 18. Windsor Mills, Windsor – 7696 Warner Hollow Rd., 44099 • Clearance 11'3" built for added support.
- at the east end of the bridge washed out in 1987 and a new concrete abutment was girders were added. Center steel bracing had been replaced under the bridge in 1945. The Grand River. It was built in 1874. The floor was rebuilt in 1981 and glue laminated wood from Mechanicville Rd. bridge This 114 foot town lattice bridge sits high above the 17. Haverdale Rd., Rock Creek – 3349 Haverdale Rd., 44084 • Clearance 9'6" (9.2 miles this bridge was renovated and opened to traffic in the Fall of 2003.
- the X's of the Howe Truss. Believed to be the oldest of the County's covered bridges, 1867. The arch is 15 layers of 2x8 lumber and is encased by large beams which form Ashtabula County, this 156 ft. Howe Truss with Arch was built over the Grand River in 10". (4.6 mi. from Haverdale Rd. bridge) The longest single span covered bridge in 16. Mechanicville Rd., Geneva – 1153 Mechanicville Rd., 44041 • Clearance 10'9" (3 mi. bridge was then attached. A walkway was added in 1991-92 when the bridge was renovated.
- soil away from the north end of the bridge and changed the river channel. The steel 15. Harpersfield, Geneva – 1122 Harpersfield Rd., 44041 • Clearance 10'9" (3 mi. second longest covered bridge in the State of Ohio. It spans the Grand River which from Liberty St. bridge) This two span Howe Truss bridge is 228 feet long and is the 14. Liberty Street, Geneva – 94 W. Liberty St., 44041 • Clearance 15'0" (10.6 mi. from Doyle Rd. bridge) The shortest covered bridge in the United States spans from Doyle Rd. bridge The structure is supported by a single 13. Doyle Rd., Jefferson – 1300 or 1440 Doyle Rd., 44047 • Clearance 13'6" (1.8 mi. from Jefferson) A 94 foot long town lattice bridge built in 1868. Doyle spans Mill Creek. Mill Creek is a tributary of the Grand River. This bridge was renovated in 1987 when a laminated arch was added.
- This is a tour of the southern and western part of the county. The tour begins in the center of Jefferson and travels north on Rt. 46, then west on Rt. 307 to Doyle Rd. Approximate round trip of this tour is 68 miles. There are 6 bridges in this tour.

Covered Bridge Tours

South & Western Tour

This is a tour of the southern and western part of the county. The tour begins in the center of Jefferson and travels north on Rt. 46, then west on Rt. 307 to Doyle Rd. Approximate round trip of this tour is 68 miles. There are 6 bridges in this tour.



The Napa Valley of the East

Perched atop the remnants of glacial beaches and covered with vines painted over generations, the Lake Erie and Grand River Valley growing regions are second to none. Ashtabula County is home to a microclimate which grows 65% of all grapes in Ohio! Rolling hills lined with Vintners and French/American Hybrids give this unique growing region the feel of Napa Valley. During the deep freeze of a Northeast Ohio winter, ice wine is created. Picked by moonlight, with a backdrop of snow and stars, the frozen berries are then pressed to release the sweet nectar-like juice. Fermented and decoratively bottled, Ashtabula County is a premier area in the production of ice wine.

Dark blue water kissed with white tipped waves roll toward the shoreline before crashing into the limestone break walls along the Ashtabula County Shoreline. Ohio's newest scenic byway named the Lake Erie Coastal Ohio Byway, offers breathtaking views of those waves. This journey begins in Conneaut and runs through the Ashtabula Harbor and Geneva-on-the-Lake along our 30 miles of Lake Erie shoreline. Leaving the harbor headed west, the coal and iron ore freighters are easy to spot and follow along the lakeshore. With two lighthouses, four public beaches and "Ohio's First Summer Resort", this is a spectacular drive.

Scenic Byway Tour

The Barn Quilts of Ashtabula County

The Ashtabula County Barn Quilt Trail wanders across Ohio's largest county and takes visitors to orchards, wineries, working farms, historic sites and residences. Ours is the only barn quilt trail in northeast Ohio! The Appalachian roots are intertwined and many of Ashtabula County's residents trace their families back to Appalachia and the great migration that occurred from the Southern Highlands to northern cities in the 1940 and 1950s. We hope you enjoy the Barn Quilts of Ashtabula County!

Ashtabula County Ohio

0 1 2 3 4 5
Approximate Mileage Reference








Ashtabula County
Barn Quilt Locations
www.Barnquiltashtabulacounty.com

1. **Blakeslee Log Cabin, Log Cabin Variation**
441 Seven Hills Rd., Ashtabula 44047
2. **United for Agriculture**
Poplar St., West end of Fairgrounds
3. **Floral Building, Mariner's Compass**
Fairgrounds 127 North Elm St., Jefferson 44047
4. **Covered Bridge Gardens, Corn & Beans**
1681 Netcher Rd., Jefferson 44047
5. **Cope Farm Equipment, Twisting Star**
4057 St Rt 307 W., Austinburg 44010
6. **Ashtabula Arts Center, Jacob's Coat**
2928 West 13th St., Ashtabula 44004
7. **Kujanpaa Plane Hangar, Lone Eagle**
607 Forman Rd., Austinburg 44010
8. **Maple Gate Farm, Maple Leaf (original)**
1360 Griggs Rd., Jefferson, 44047
9. **Moiso Homestead, Ohio Star**
1164 Overy Rd., Jefferson, 44047
10. **Rambling Rose Alpacas, OH Rose**
6316 Root Rd., Conneaut 44030
11. **Antique Engine Club, Grandmother's Flower Garden**
4026 US Hwy 322, Wayne 44093
12. **Burke Residence, Spinning Wheel**
1101 N. Forman Rd., Austinburg, 44010
13. **Hemlock Springs G.C., Fox and Geese**
4654 Cork Cold Springs Rd., Geneva, 44041
14. **Cold Springs Orchard, Apple Basket**
878 Mechanicsville Rd., Geneva 44041
15. **Orth Residence, Checker Board**
3151 College St., Austinburg, 44010
16. **Conneaut Arts Center, Beach Glass**
1025 Buffalo St., Conneaut 44030
17. **The Winery at Springhill, Odd Fellow's Chain**
6062 South Ridge Rd. W., Geneva 44041
18. **Blueberry Knoll Farm, Blueberry Knoll**
2349 Plymouth Gageville Rd, Ashtabula 44004
19. **Carpenter Residence, Double Windmill**
2121 Plymouth Gageville Rd, Ashtabula 44004
20. **Graham Rd. Covered Bridge, Benson's Bridge (8x8)**
4646 Graham Rd, Jefferson 44047
21. **Moore Farm, Ellen's Windmill (8x8)**
4963 Caine Rd, Pierpont 44082
22. **Ohio Heritage Farm, Twisting Star**
8050 Depot Rd., Ashtabula 44004
23. **Ohio Heritage Farm's Christmas Depot, Buttercup**
8050 Depot Rd., Ashtabula 44004
24. **Bradish Farm, Carpenter's Wheel**
2522 Adams Rd., Kingsville 44048
25. **Twigs and Crows, Fox Paws**
1041 St Rt 7, Pierpont, 44082
26. **Burkholder Farm, Crystal Star**
2677 Rt. 46 S., Jefferson 44047
27. **Ash/Craft Garden Shoppe, Ohio Star**
5959 Green Rd., Ashtabula 44004
28. **1st Church of the Nazarene, Carpenter's Wheel**
1820 S. Ridge Rd West, Ashtabula
29. **Seifert Residence, Log Cabin**
2871 Lampson Rd, Austinburg 44010
30. **Windows on Pairings, Grape Basket**
50 Park St, Geneva 44041
31. **S. Denmark Covered Bridge, Seasons in Flight**
2670 S Denmark Rd, Jefferson 44047
32. **Mechanicsville Rd. Covered Bridge, Four Winds**
Mechanicsville Rd., Austinburg 44010
33. **McGuinnis Farm, Pinwheel Star**
8392 Old Salt Ridge Rd., Williamsfield 44093
34. **Stevens Tree Farm, Pieced Christmas Tree**
8711 Stanhope-Kelloggville Rd., Williamsfield 44093
35. **Debonné Vineyards, Bi-Plane (original)**
7840 Doty Rd., Madison 44057
36. **Grand River Cellars Winery**
Grapes (original), 5750 Madison Rd., Madison 44057
37. **Pinto Park Farm, Circus Horse, Tennessee Compass**
4141 State Rd. S., Ashtabula 44004
38. **Anderson Residence, Bicentennial Ohio Star**
4424 St Rt 322, Williamsfield 44093
39. **Kosicek Vineyards, American Star**
636 Rt 534, Geneva 44041 (Harpersfield)
40. **Sugar Chalet, Four Maples**
3119 W. Water St., Rock Creek 44084
41. **Old Firehouse Winery, Maltese Fire**
5549 Lake Road East, Geneva-on-the-Lake 44041
42. **The Nature Conservancy, Beaver Dam**
3568 Footville Richmond Rd., Rock Creek 44084
43. **The Nature Conservancy, Lake Effect Snow**
3973 Callender Rd, Rock Creek 44084
44. **Weese Farm, OH Star Variation**
8213 Simons Rd S., Williamsfield 44093
45. **Brinker Farm, Farm Life**
1859 St Rt 45, Rock Creek 44084
46. **Lane Residence, OH & Rainbow Stars**
227 Locust Dr., Conneaut, OH 44030
47. **Freedom Farm, Freedom Star**
2630 S Ridge Rd West, Ashtabula 44004
48. **Ewing Farm, Double Star**
3363 E Union Rd, Lenox 44032
49. **Betteridge Farm, Bridges and Cabins**
1001 Middle Rd, Conneaut 44030
50. **Smolen Farm, Farmer's Daughter**
1876 St. Rt 46, Jefferson, 44047
51. **Svoboda Crescent Farm, Follow the Drinking Gourd**
4688 St Rt 45, Rome 44085
52. **Tabor Toy Museum, Georgetown Circle**
8312 Simons Rd., S. Williamsfield 44093
53. **Toukonen Windhorse Farm, Windhorse**
9084 Simons Rd. S., Williamsfield 44093
54. **Zaebst/Marrison Farm, Bow Tie**
5243 Day Rd, Jefferson 44047
55. **Chestnut Grove Park, Ocean Waves**
4888 N. Broadway (534), Geneva-on-the-Lake 44041
56. **Giddings Rd. Covered Bridge, Civil War Tribute***
1399 Giddings Rd., Jefferson 44047
57. **Benetka Rd. Covered Bridge, Tree of Life***
4500 Benetka Rd, Ashtabula 44004
58. **Grand Valley Public Library, Books R Us**
1 N. School St, Orwell 44076
59. **Brown Residence, Ohio Rose**
2000 Columbus Ave. Ashtabula 44004
60. **Gate's Garden Shed, Mariner's Star**
680 Buffalo St., Conneaut 44030
61. **Block House, Tumbling Blocks**
5609 Lake Rd., Geneva-on-the-Lake 44041
62. **Brant's Apple Orchard, Apple a Day**
4729 Dibble Rd., Ashtabula 44004
63. **Marr Barn, India Blue**
6635 Fennell Rd, Andover 44003
64. **Fenton Stables Dresden Plate**
827 Footville Richmond Rd. E., Jefferson 44047
65. **Jefferson Historical Society, Cathedral Windows**
42 E. Jefferson St, Jefferson, 44047
66. **Giddings Law Office, Star and Crescent**
102 E. Jefferson St, Jefferson 4404
67. **Jefferson Depot Village, Royal Star of Ohio***
147 E. Jefferson St, Jefferson 44047

* Installation mid-2016

Map Icons Legend



Landmarks

Special Interests

Greenway Trail

Other

Our Wineries

Use the list shown here to locate the corresponding numbered icons on the map for these wineries

- | | | |
|-----------------------------|---------------------------|--------------------------|
| 1. Buccia Vineyards | 8. Laurello Vineyards | 15. Grand River Cellars |
| 2. Markko Vineyard | 9. Deers Leap Winery | 16. Debonné Vineyards |
| 3. Park Avenue Winery | 10. Ferrante Winery | 17. M Cellars |
| 4. Old Firehouse Winery | 11. Harpersfield Vineyard | 18. Virant Family Winery |
| 5. Lakehouse Inn & Winery | 12. Hundley Cellars | 19. South River Vineyard |
| 6. Old Mill Winery | 13. St. Joseph Vineyards | 20. Kosicek Vineyards |
| 7. The Winery at Springhill | 14. Laurentia Winery | 21. Emerine Estates |



For your convenience there are two covered bridge tour routes indicated on this map. Watch for the roadside Bridge Tour signs shown here. They are up all year!

North & East Covered Bridge Tour ~ 12 covered bridges and spans 69 miles.

Paved Road Gravel Road

South & West Covered Bridge Tour ~ 6 covered bridges and spans 68 miles.

Paved Road Gravel Road